




-  Municipalities and Townships
-  Interstates
-  -17,131 (Population Loss)
-  -2,135 - -500 (Population Loss)
-  -499 - -100 (Population Loss)
-  -99 - 99 (Minor Population Growth or Loss)
-  100 - 749 (Population Gain)
-  750 - 5,942 (Population Gain)
-  12,819 (Population Gain)

Map 335

Population Change - Region 2000 - 2004 Numeric

CINCINNATI METROPOLITAN STATISTICAL AREA

This map identifies the numeric population change between 2000 and 2004. The region as a whole gained over 47,000 people. The unincorporated portion of Boone County experienced the largest increase (+12,819) and the city of Cincinnati experienced the biggest loss (-17,131). Please see Appendix BW for a labeled map of the region.

Source: US Census Bureau, Census 2000 and 2004 Estimates
Unit of Analysis - 2000 Jurisdictional Boundaries



0 2 4 Miles