







 Zip Code Boundaries
 Interstates

 -4,482 - -2,328 Jobs
 -1,937 - -1,023 Jobs
 -952 - -100 Jobs
 -99 - 99 Jobs
 100 - 999 Jobs
 1,000 - 4,737 Jobs
 7,693 Jobs

Map 340

**Job Change - Region
1998 - 2002
Numeric**

CINCINNATI METROPOLITAN STATISTICAL AREA

This map illustrates the changes in the total number of jobs between 1998 and 2002. County Business Patterns Data excludes data on self-employed individuals, employees of private households, railroad employees, agricultural production employees, and most government employees.

Source: US Census Bureau,
County Business Patterns 1998 - 2002
Unit of Analysis - 2005 Zip Code Boundaries



0 2 4 Miles

