









-  Municipalities and Townships
-  Interstates
-  Cincinnati Neighborhoods
-  -0.16 - -0.05% (Population Loss)
-  -0.049 - -0.025% (Population Loss)
-  -0.024% - .024% (Minor Population Growth or Loss)
-  0.025 - 0.049% (Population Gain)
-  0.05 - 0.4% (Population Gain)

Map 4
**Population Change - Region
 1990 - 2000**
Change in the Proportion
 HAMILTON COUNTY, OHIO

This map identifies the population change in proportion between 1990 and 2000. The proportion is calculated by dividing the Census tract population by the region's total population. Year 2000 Census Block data was aggregated to the 1990 Census Tracts. The CMSA Region is comprised of the following counties: Boone, Brown, Butler, Campbell, Clermont, Dearborn, Gallatin, Grant, Hamilton, Kenton, Ohio, Pendleton and Warren.

Source: US Census Bureau, Census 2000
 Summary File 1
 Unit of Analysis - 2000 Census Blocks Aggregated to
 1990 Census Tracts

