












-  Municipalities and Townships
-  Interstates
-  Cincinnati Neighborhoods
-  0 - 24.9%
-  25 - 49.9%
-  50 - 69.9%
-  70 - 89.9%
-  90 - 100%
-  Less than 10 White Households


Map 52
Household Data
Family Households
White
 HAMILTON COUNTY, OHIO

This map identifies the percent of White households where related persons live together. The County average is 61.7%. Maps 52 - 55 utilize the same legend for comparison. Please see Appendix G for the total number of White households in each block group.

Source: US Census Bureau, Census 2000
 Summary File 1
 Unit of Analysis - 2000 Census Block Groups






HAMILTON COUNTY
Regional Planning Commission